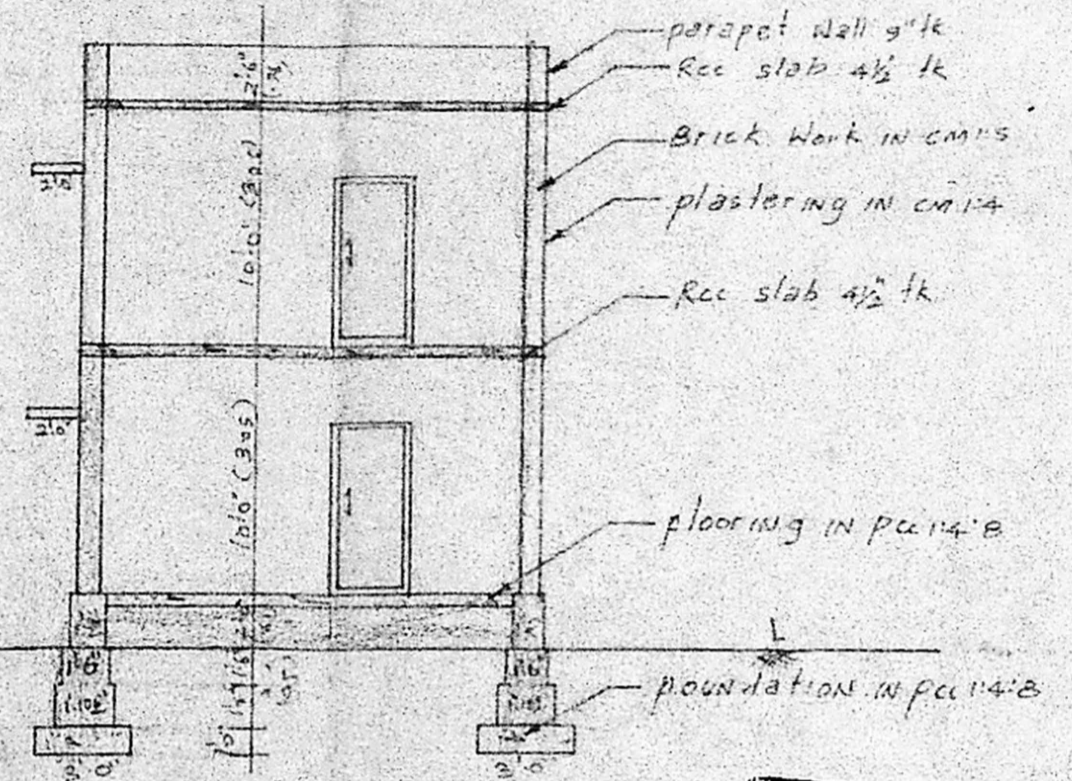
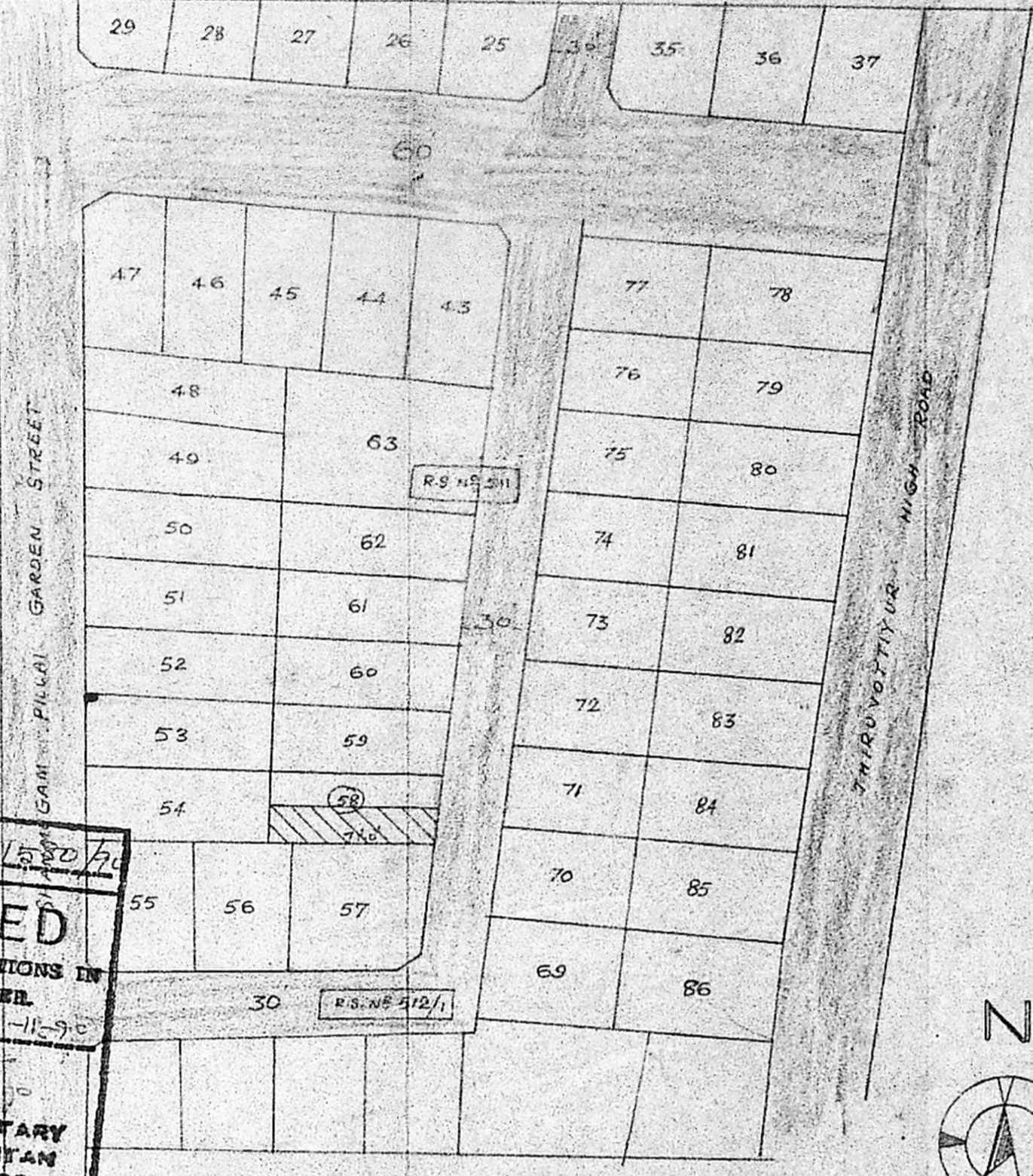


Elevation



SECTION ON AA

Planning Permit No. A/1532/79  
**APPROVED**  
 SUBJECT TO THE CONDITIONS IN THIS OFFICE LETTER  
 No. A/121420/99 Date 6-11-98  
 e/c S. Jayaram  
 FOR MEMBER SECRETARY  
 MADRAS METROPOLITAN  
 DEVELOPMENT AUTHORITY  
 MADRAS - 600 008.

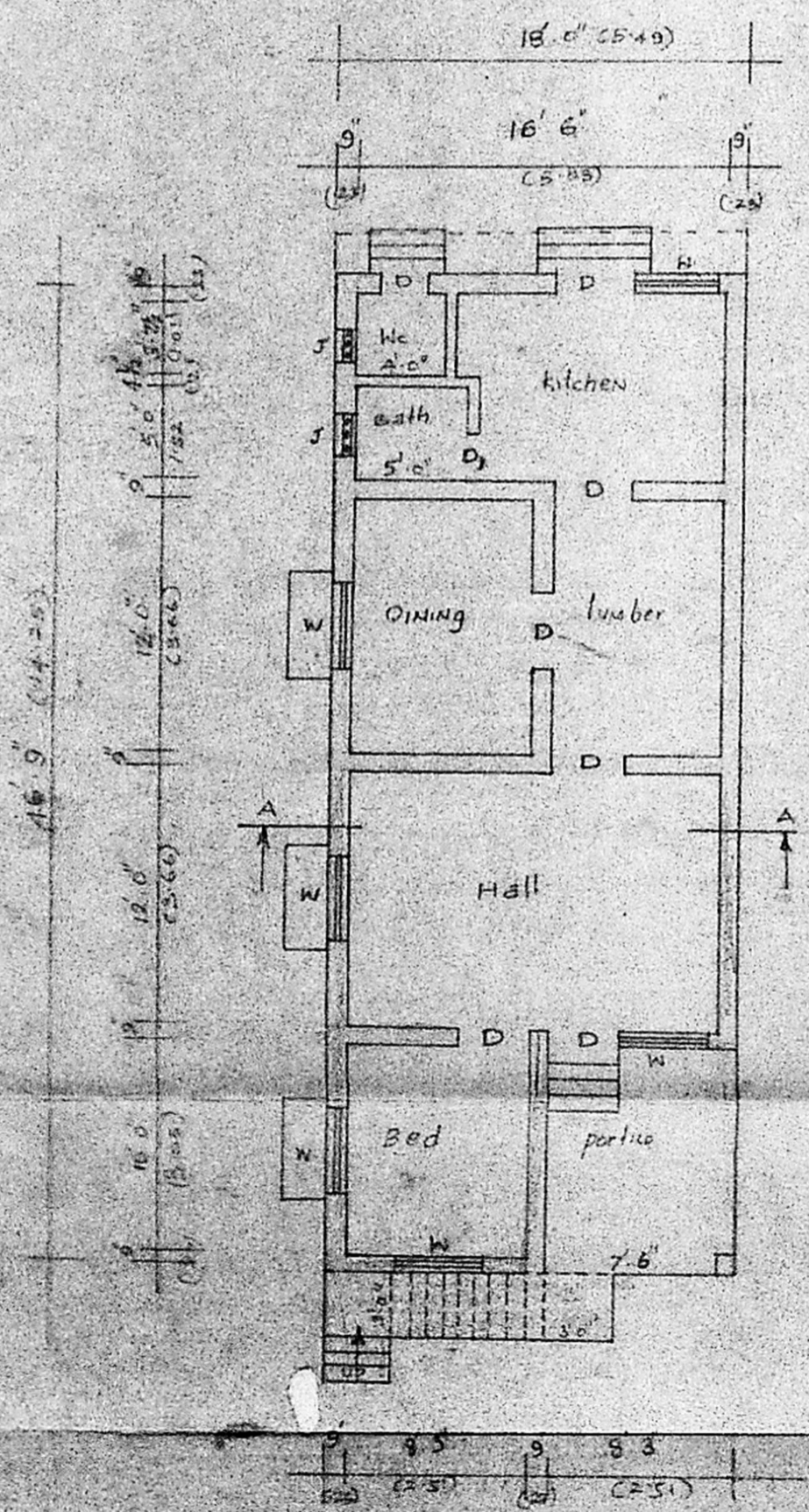


key plan  
scale 1"=66'0"

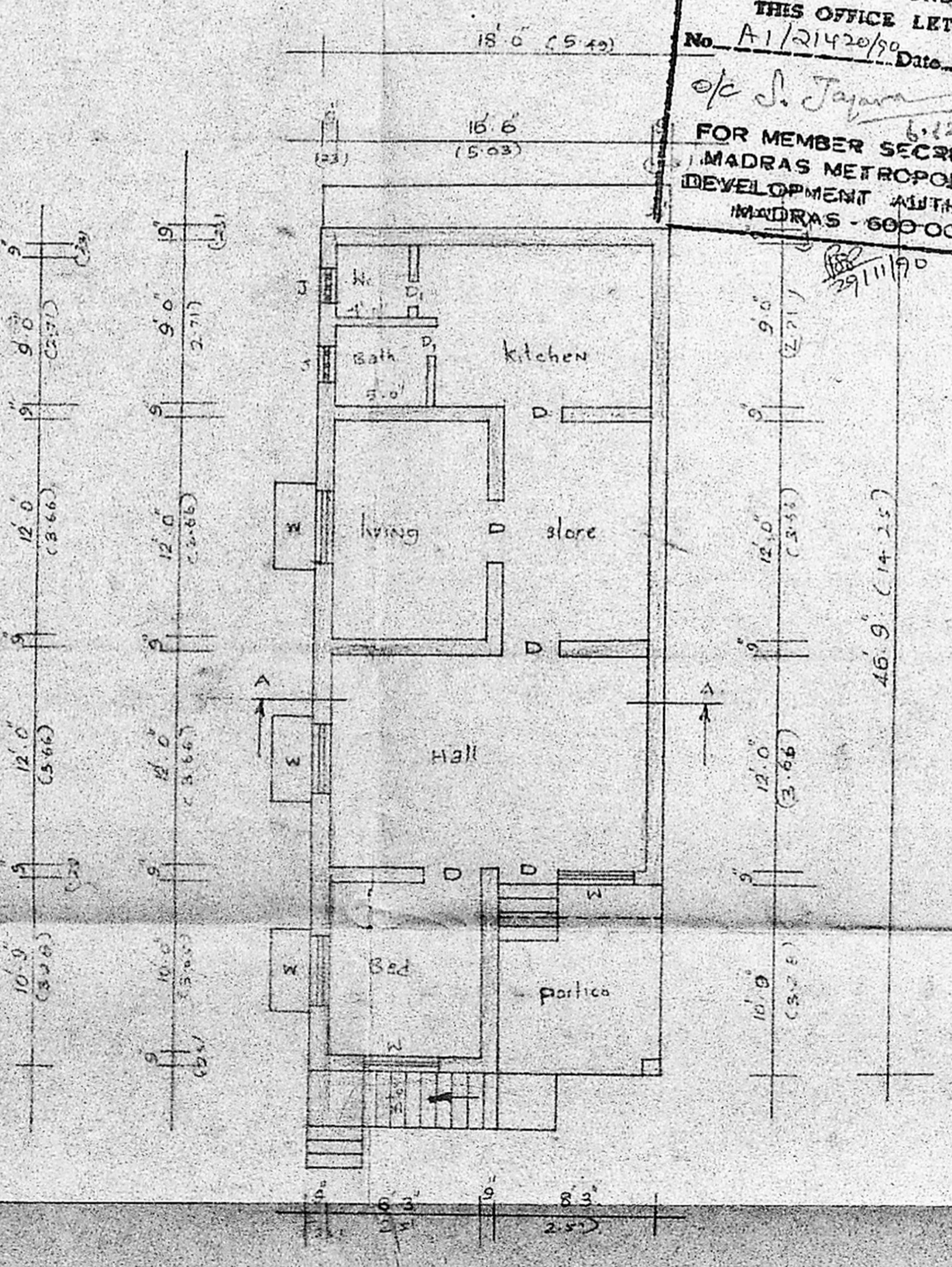


plan showing the additional construction  
 in ground floor and proposed first floor  
 construction at plot no 58, in RS no 511  
 periyar nagar, Thiruvottiyur village,  
 Thiruvottiyur municipal limit.  
 scale = 1"=21'0".  
 lay out approved in TP/D-TP No 12/73

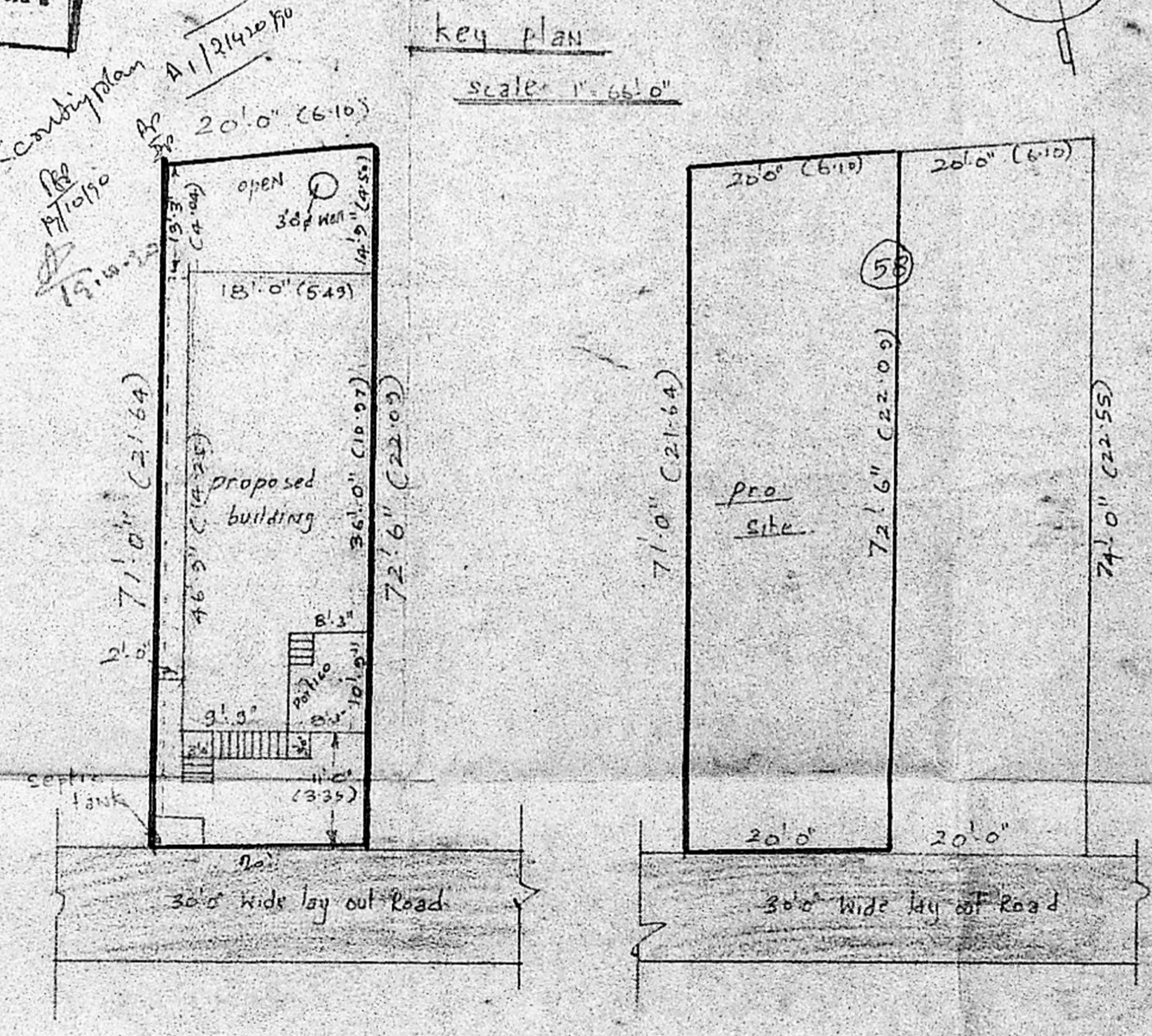
office use




ground floor plan



first floor plan



site plan scale 1"=16'0"



sub-division plan  
scale 1"=16'0"

**Area Details**  
 site area - 1450 sft (134.71 m<sup>2</sup>)  
 plinth area of ex. gr. - 418.50 sft (38.86 m<sup>2</sup>)  
 plinth area of prop. gr. - 334.51 sft (31.05 m<sup>2</sup>)  
 plinth area of propp. - 752.81 sft (69.91 m<sup>2</sup>)  
 plot coverage - 52%. pcr - 1.04  
 D. door - 3'3" x 7'0" (99 x 213)  
 D. door - 2'6" x 6'0" (76 x 181)  
 W. window - 4'0" x 4'6" (121 x 137)  
 J. sally - 2'0" x 2'0" (61 x 61)  
 proposal  
 site boundary  
 Roads & streets

OWNER  
 S. Lalaniappan

K. RAGOTHAMAN  
 LICENSED SURVEYOR  
 THIRUVOTTIYUR MUNICIPALITY  
 LICENSED SURVEYOR 40 D, NELLIKARAN STREET,  
 THIRUVOTTIYUR - 600 019